





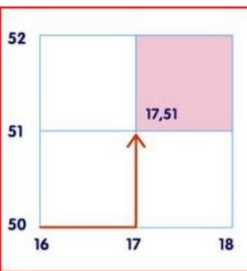




Geography		Land Use	Year 3	
Key Vocabulary		Key Knowledge		
WORD	DEFINITION			
Agriculture	The farming of crops or animals.	<ul style="list-style-type: none"> ❖ Sketch Maps include: <ul style="list-style-type: none"> • Title • Labels/annotations • Simple lines • Enough detail to give a rough idea • A 'not to scale' note • A north arrow ❖ All maps contain grid lines (generally blue or brown) which are useful in finding exact places and locations. Tourists use grid lines to find where they want to go for example, finding roads, museums and other places of interest. ❖ Maps use symbols and abbreviations to show different features and types of land in an area. 	<ul style="list-style-type: none"> ❖ A settlement is a place where people establish a community. Settlements can vary in size from a small village, a town or a large city) 	
City	A large town.			 <p>Addingham (village)</p>
Industrial	Land where main purpose is producing goods.			
Leisure	Time spent away from work relaxing.			
Retail	Land with shops or other profitable buildings.			 <p>Ilkley (town)</p>
Rural	A geographic area that is located outside towns and cities.			
Town	A town is larger than a village but smaller than a city.			 <p>Leeds (City)</p>
Village	Small settlements usually built around a church originally built as safe places for people working on the land.			 <p>Middleton (Hamlet)</p>
Urban	Areas with lots of buildings and human developments related to towns and cities.			

4-Figure Grid Reference	Urban Vs Rural.
<p>In 4-figure grid references, 4 digits are used, e.g. the church is found in grid 17,51</p>  <p>Four-figure grid references Each square has a grid reference which you get by putting together the numbers of the easting and northing that cross in its bottom left hand corner.</p>	<p>An area where a large amount of people live near to each other. Urban areas have lots of buildings and roads.</p> <p>Leeds, Bradford, York and Harrogate are all examples of urban places.</p> <div style="display: flex; justify-content: space-around;"> <div style="text-align: center;">  <p>Urban</p> </div> <div style="text-align: center;">  <p>Rural</p> </div> </div> <p>Rural areas are areas which are not towns or cities. They are often farming or agricultural areas. People who live "in the country" often live in small villages, but they might also live somewhere where there are no other houses nearby.</p>